






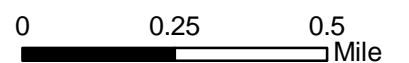
# COSUMNES RIVER CSD

## County of El Dorado

### State of California

**Legend**

-  Cosumnes River CSD
-  Cosumnes River CSD SOI
-  Parcel Base
-  Roads
-  Rivers & Creeks



Map displayed in State Plane Coordinate System  
(NAD 1983 California Zone 2, feet)

**DISCLAIMER:**

THIS DEPICTION WAS COMPILED FROM UNVERIFIED PUBLIC AND PRIVATE SOURCES AND IS ILLUSTRATIVE ONLY. NO REPRESENTATION IS MADE AS TO ACCURACY OF THIS INFORMATION. PARCEL BOUNDARIES ARE PARTICULARLY UNRELIABLE. USERS MAKE USE OF THIS DEPICTION AT THEIR OWN RISK.

**NOTES:**

LAYER INFORMATION MAY COVER ADDITIONAL AREAS OUTSIDE OF THE DISPLAYED AREA.

PREPARED AT THE REQUEST OF: Shared Land Management, DATE: 03/26/2007

MAP PREPARED BY: Frank Bruyn, DATE: 03/26/2007

G.I.S. PROJECT ID: 4012, RELATED REPORT: na

EL DORADO COUNTY SURVEYOR/G.I.S. DIVISION  
PHONE (530) 621-6511 FAX (530) 626-8731

